

A satellite map of the San Francisco Bay Area, showing the bay, surrounding land, and mountains. The text is overlaid on the left side of the image.

IMPLEMENTATION COORDINATING GROUP

Meeting #8
September 5, 2025



AGENDA

- 15 | Welcome, Intros, and Context Setting
 - 20 | Popcorn Updates
 - 30 | Updates: Status of Funding Conversations
 - 10 | Break
 - 60 | Panel and Discussion: Advancing Permitting for Adaptation Projects
 - 10 | Next Steps and Meeting Feedback
-

MEETING OUTCOMES

- Discuss recent updates on adaptation funding conversations
- Learn about and discuss current permitting streamlining approaches
- Preview Rising Together and the Joint Platform Impact Report




Photo Credit: California King Tides Project. Jack London Square, Oakland

CO-CHAIR WELCOME



Michael McCormick, BayCAN/Farallon Strategies

WHO'S IN THE ROOM?

- Membership changes
- Alternates present
- Panelists/speakers



Say Hello!

POPCORN UPDATES FROM MEMBERS

FUNDING CONVERSATION UPDATES



Private Funding

Rigel Robinson, Bay
Area Council



Investment Strategy

Cory Copeland,
BCDC



Public Funding

Evyan Sloane,
Coastal Conservancy

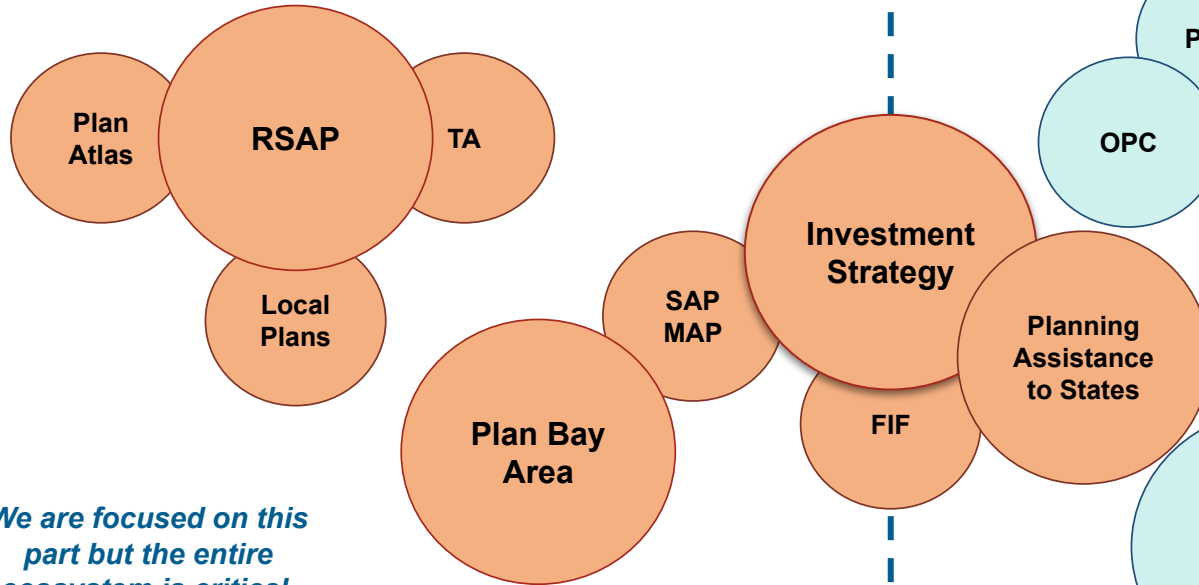


Planning Assistance to States

Juliette Hayes,
USACE

Where do these efforts fit into the broader adaptation planning & funding efforts?

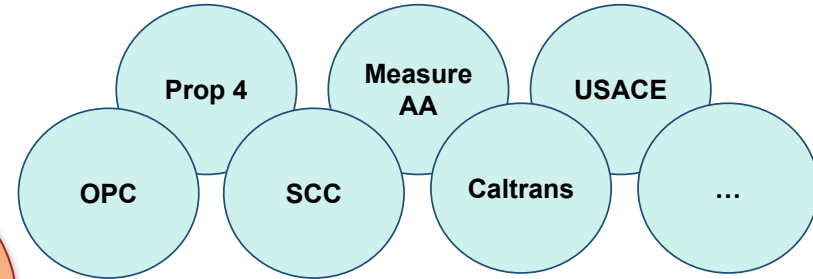
Information and Planning



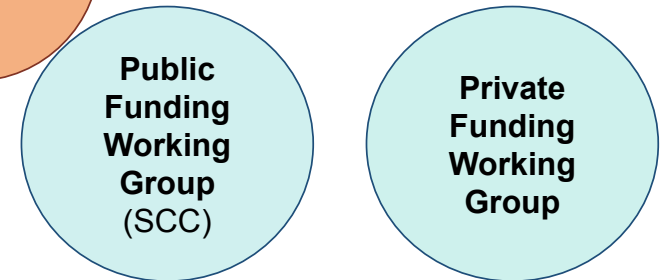
We are focused on this part but the entire ecosystem is critical.

Funding

Existing Funding

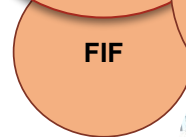
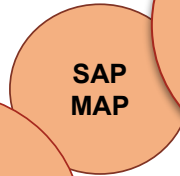
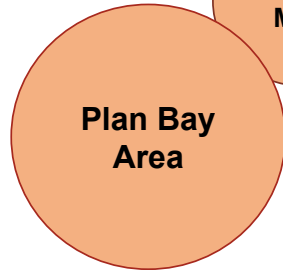
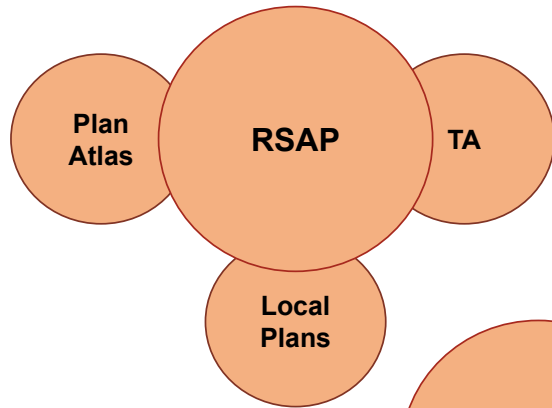


Increasing Funding



Where do these efforts fit into the broader adaptation planning & funding efforts?

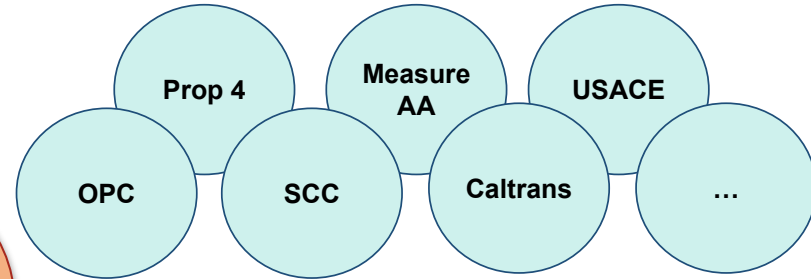
Information and Planning



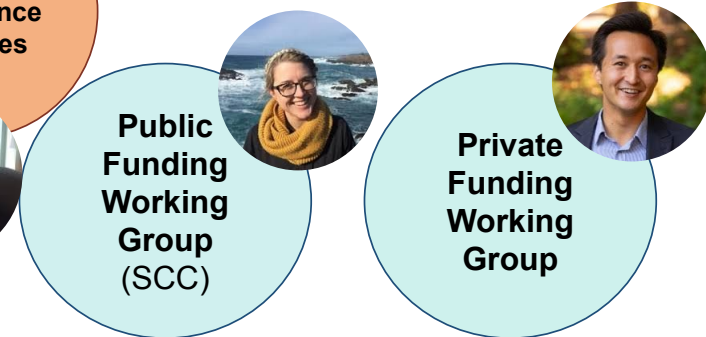
We are focused on this part but the entire ecosystem is critical.

Funding

Existing Funding



Increasing Funding



PANEL AND DISCUSSION: ADVANCING PERMITTING FOR ADAPTATION PROJECTS



Xavier Fernandez

SF Bay Water Quality
Control Board



Mitsuko Grube

California
Department of Fish
and Wildlife



Ethan Lavine

BCDC



Harriet Lai Ross

BCDC
Moderator

BAY ADAPT IMPACT REPORT

**On track to release hard copies at Rising Together!
Will also be available online.**

Highlighting Successes

BARC MOU, RSAP, Funding & Investment Framework/Investment Strategy, Bay Adapt Currents, Regulatory reform, local capacity building, projects in process, and more!

THANK YOU for contributing to the Impact Report through your interviews and review of the document.



UPCOMING EVENTS

- **Sept 15** - Rising Together: The Bay Adapt Summit
- **Sept 28-Oct 1** - APA California Conference Monterey
- **Oct 1** - Transforming Shorelines Collaborative
- **Oct 23** - CA Forward Economic Summit
- **Oct 28-29** - State of the Estuary



THANK YOU!

Dana Brechwald

Assistant Planning Director for Climate Adaptation
Bay Conservation and Development Commission
dana.brechwald@bcdcc.ca.gov

Jessica Fain

Director of Planning
Bay Conservation and Development Commission
jessica.fain@bcdcc.ca.gov

Zoe Siegel

Senior Director of Climate Resilience
Greenbelt Alliance
zsiegel@greenbelt.org



NEXT MEETING

November 7, 10am-12:30pm

- How can the ICG help advance the USACE/SCC study and other topics we discussed today?
- What other relevant topics would you like to discuss/advance?



BCDC RSAP Workshop in East Oakland
Photo credit Karl Nielson

MEETING FEEDBACK



Use link on agenda
or <https://forms.gle/eqr9yjg31kti8cBt9>